

Instructions

Please download this Word document (available on the Industrial Commission/Outdoor Heritage Fund Program website at <http://www.nd.gov/ndic/outdoor-infopage.htm>) to your computer and provide the information as requested. You are not limited to the spacing provided. After completing the report, save it and attach it to an e-mail and send it to outdoorheritage@nd.gov AND print it and mail it to: North Dakota Industrial Commission, ATTN: Outdoor Heritage Fund Program, State Capitol – Fourteenth Floor, 600 East Boulevard Ave. Dept. 405, Bismarck, ND 58505. If you are unable to scan attachments, mail them with your paper copy of the report. You will be sent a confirmation by e-mail of receipt of your report and attachments.

Outdoor Heritage Fund Status and Final Report Form/Guidelines			
This report is used to show progress of grant projects funded through the Outdoor Heritage Fund. Status Reports and the Final Report must be submitted as required in Contract.			
Contract Number 002-022	Report Date 3/26/18	Period Covered by Report (3/7/18 to 3/26/18)	
Project Name Red River Riparian Program			
Project Sponsor Name Red River Regional Council			
Responsible Official (Last, First Middle) Gorder, Danielle		Responsible Official's Title Environmental Program Manager	
Project Sponsor Address Chase Building, 516 Cooper Ave			
City Grafton	State ND	Zip Code 58237	Telephone Number 701.352.3550
<u>Financial Update</u>			
Please provide the following information regarding the funding for your project based on the contract award:			
<u>Funds Spent this Reporting Period</u>			
(As appropriate please provide copies of receipts for purchases)			
Match Funding	\$ 4,344.93		
In-kind Funding	\$		
OHF Funding Requested for Reimbursement	\$ 6,517.40		
Total Funding Expended for this Reporting Period	\$ 10,862.33		
<u>Total Funds Spent to Date (Since 7/14/2014)</u>			
Match Funding	\$ 134,070.33		
In-kind Funding	\$		
OHF Funding Received and Requested for Reimbursement	\$ 198,256.00		
Total Funding Expended to Date	\$ 332,326.33		
<u>Balance of Grant Funds</u>			
Match Funding	\$ 19,262.34		
In-kind Funding	\$		
OHF Funding still to be Requested	\$ 31,744.00		
Total Funding to be Expended on this Project	\$ 832,110.53		
Do you anticipate needing to request a grant extension If yes, please explain			
/ / Yes /X/ No			

Work Completed during Period Covered by Report:
(This information will be posted on the Outdoor Heritage Fund/Industrial Commission website)


The Walsh County Water Resource District (WCWRD) project, Park River Snagging and Clearing Phase 3, began near the west edge of Grafton city limits in January 2018. Phase 3 is split into Part A and Part B. Part A is in progress and includes 5.8 river miles. Provided WCWRD funding needs are met, Part B is planned for winter 2018/2019 and includes 8.4 river miles.

Successfully meeting Natural Resource Conservation Service Standards for Clearing and Snagging, approximately 4 river miles have been cleared of unfavorable debris. The snagging and clearing river mile quantity shown in Invoice No. 1 is derived from 4.0 miles of snagging and clearing that has been performed on the north side of the Park River and 0.6 miles of snagging and clearing that has been performed on the south side of the Park River. The quantity is paid at 50% for each side, minus an additional 50% until clean-up and hauling has been completed. See the attached invoice explanation for further details.

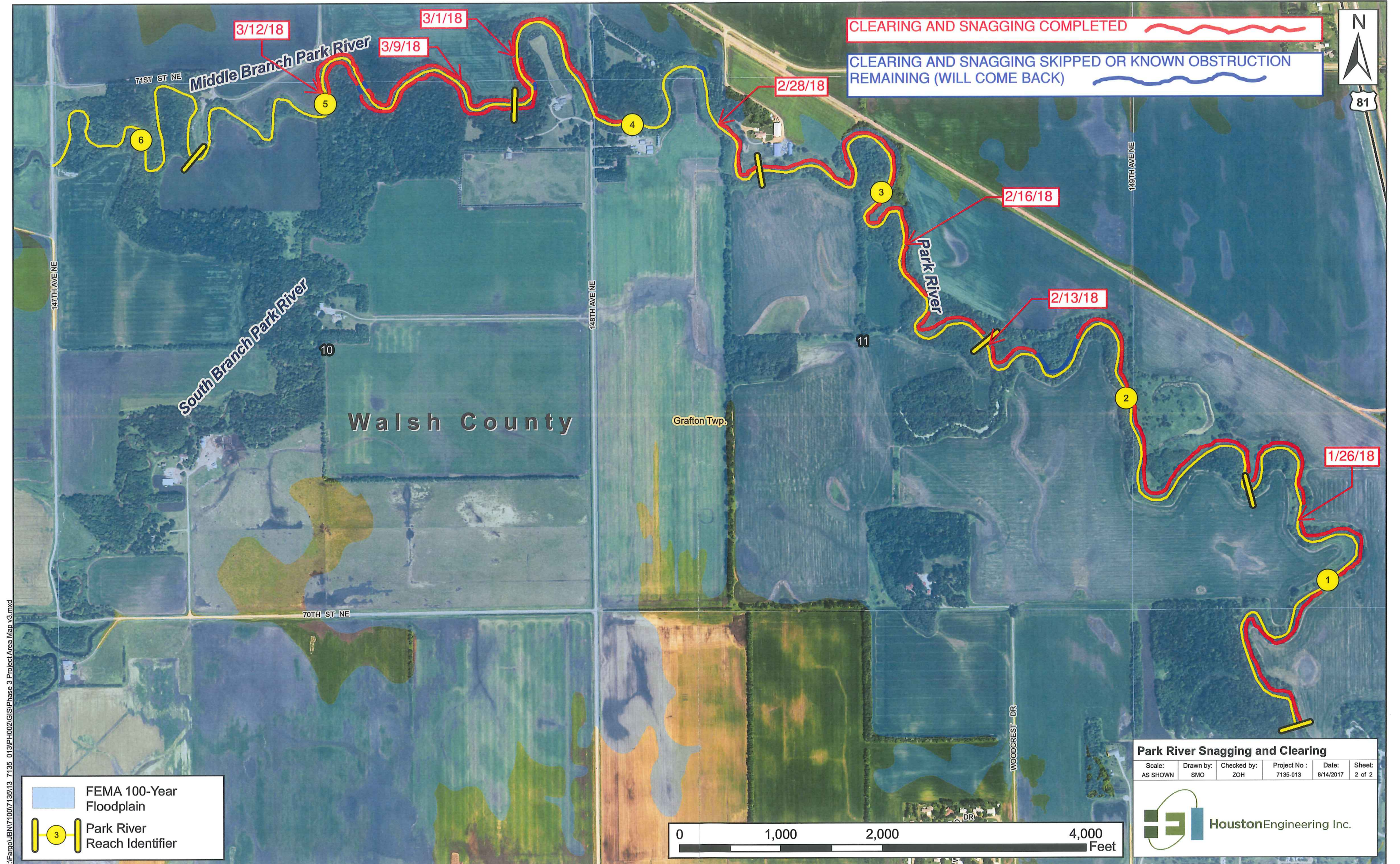
The project continues to be in progress as winter conditions allow. Snagging and clearing enables us to reduce riverbank erosion, maintain unrestricted flow, and enhance water quality within the Park River.

Photos of work completed are welcome (If appropriate, please submit photos of key elements of the project completed or in progress during reporting period) Do not exceed five photos per project report.

Signature of Responsible Official

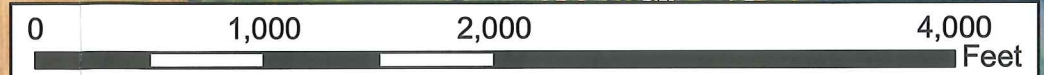


The project reports shall be provided to the Commission in both electronic and hard-copy formats with permission for unrestricted distribution. The electronic versions shall be in a suitable format for posting on the Outdoor Heritage Fund/Commission website.



H:\Fargo\UBN\100713513_7135_013\PH002\GIS\Phase 3 Project Area Map v3.mxd

FEMA 100-Year Floodplain
 Park River Reach Identifier



CLEARING AND SNAGGING COMPLETED ~~~~~
CLEARING AND SNAGGING SKIPPED OR KNOWN OBSTRUCTION REMAINING (WILL COME BACK) ~~~~~

Park River Snagging and Clearing					
Scale:	Drawn by:	Checked by:	Project No.:	Date:	Sheet:
AS SHOWN	SMO	ZOH	7135-013	8/14/2017	2 of 2

